

To: WUCC

From: Montville WPCA, SCWA

SUBJ: Modification of Established ESA Boundaries

Enclosures:

Encl 1 - 2 Chesterfield Road/636 Route 163


The ESAs held by the Town of Montville Water Pollution Control Authority (WPCA) and the Southeastern Connecticut Water Authority (SCWA) in the Town of Montville were declared as part of the Eastern Water Utility Coordination Committee (WUCC) Plan Adopted in July of 2016 and confirmed in May of 2017.

To best support the vision captured in the Montville Comprehensive Plan and the Montville Plan of Conservation and Development, a revision to the ESA boundaries has been agreed upon between the WPCA and SCWA and endorsed by the Mayor of the Town of Montville.

Modification of assigned ESA boundaries between two members can be made without the vote of the WUCC provided such modification is documented by the affected members and following an opportunity for comment by the WUCC and any affected municipality.

This change will allow SCWA to provide public water to two unserved parcels where the WPCA lacks infrastructure.

The first Parcel is 2 Chesterfield Road consisting of 9.79 acres of vacant land (Map-Block-Lot 030/043/000). The second parcel is 636 Route 163 consisting of 8 acres of vacant land (Map-Block-Lot 030/039/000).


Leonard G. Bunnell, Sr., Mayor, Town of Montville


12/1/25

Date


Josh Cansler, Manager, Southeastern Connecticut Water Authority

12/2/25

Date


Cyril Longton, Chairman, Montville WPCA

12/1/25

Date



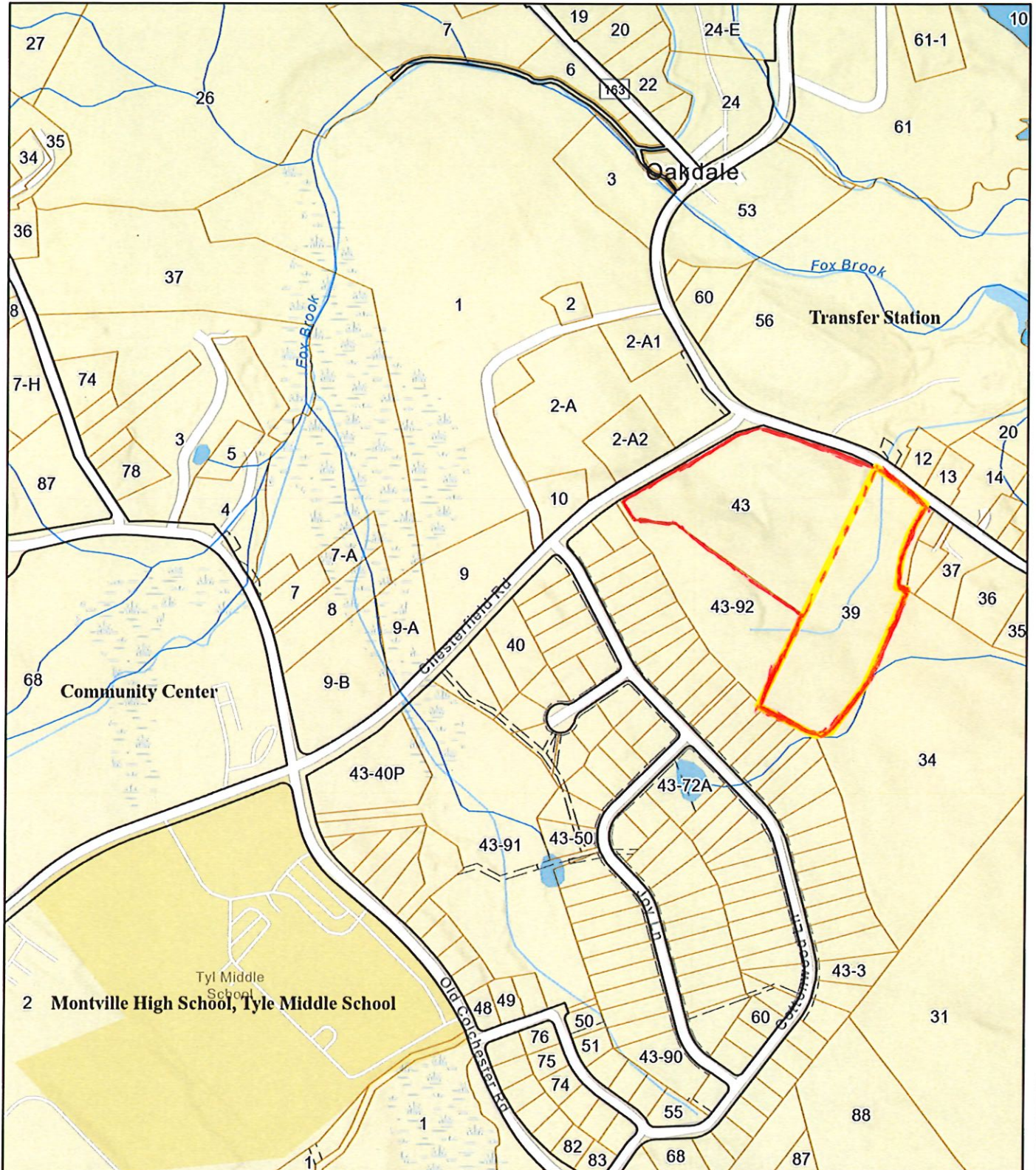
Town of Montville, CT

1 inch = 565 Feet



www.cai-tech.com

November 4, 2025



Data shown on this map is provided for planning and informational purposes only. The municipality and CAI Technologies are not responsible for any use for other purposes or misuse or misrepresentation of this map.